



Upper Los Angeles River & Tributaries Revitalization Plan


Community Information Meeting
Wednesday, March 20, 2019

What is the Revitalization Plan?

Reimagine Your River, Creeks, and Streams



- Evaluates conditions of the waterways
- Identifies improvements to the tributaries and LA River
- Addresses topics such as:
 - Access
 - Health
 - Mobility
 - Resource Conservation
 - Habitat
 - Water
 - Safety
 - Recreation



Who is leading this?

Reimagine Your River, Creeks, and Streams



ULART Working Group

- Comprised of local agency representatives, ranging from local elected officials, community leaders, and non-profit organizations from throughout the Upper LA River watershed
- Influences watershed-based planning methods
- Directed by State legislation, established late 2018
- Supported by Santa Monica Mountains Conservancy

Reimagine Your River, Creeks, and Streams



Technical/Consultant Support

- Engineering: TetraTech
- Design: Studio-MLA
- Community Engagement: MIG
- Local NGO Community Outreach: The River Project, amongst 5 other NGOs

What are the objectives?

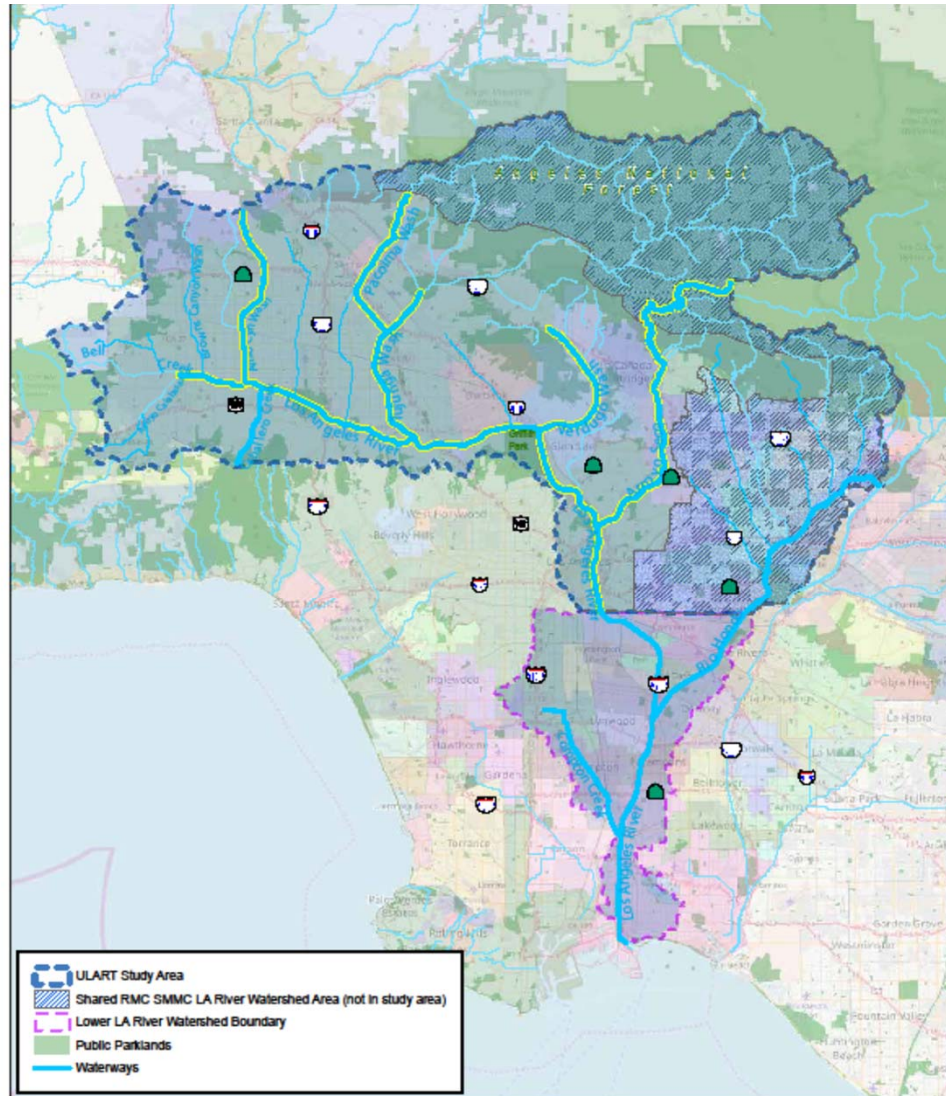
Reimagine Your River, Creeks, and Streams



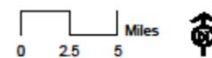
- Create design concepts that respond to community needs
- Plan for and prioritize Disadvantaged Communities
- Complete prior to the completion of the Los Angeles River Master Plan

more info: www.larivermasterplan.org

What is the area that is being studied?



LOS ANGELES RIVER & TRIBUTARIES
 Santa Monica Mountains Conservancy



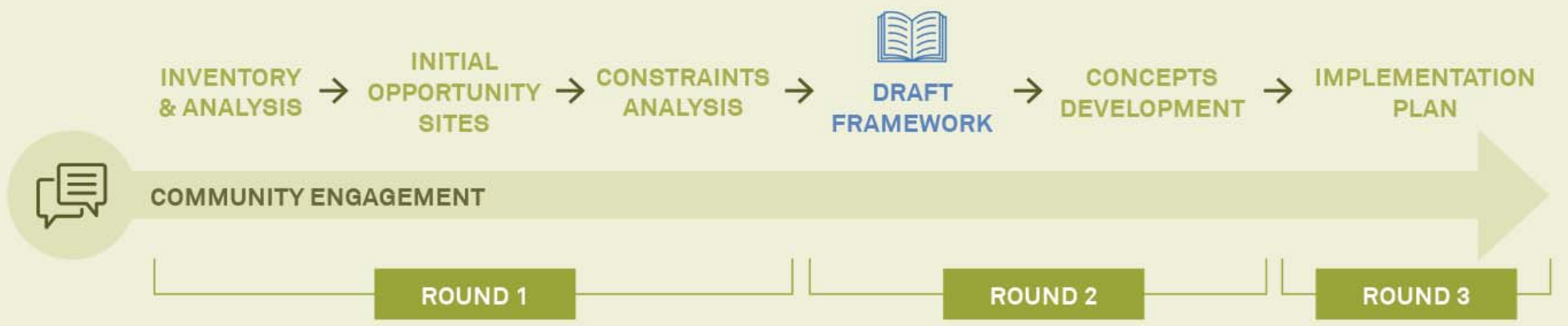
Reimagine Your River, Creeks, and Streams



- Upper Los Angeles River
- Aliso Canyon Wash
- Pacoima Wash
- Tujunga Wash
- Burbank Western Channel
- Verdugo Wash
- Arroyo Seco

What is the Process and Schedule?

WHEN WILL THE PLAN BE COMPLETED?



How can I stay involved?



Reimagine Your River, Creeks, and Streams



- Attend future meetings
- Sign up for updates on the website

www.upperlariver.org



Thank You!