Upper Los Angeles River and Tributaries Revitalization Plan

Working Group Meeting 11

February 24, 2022

Santa Monica Mountains Conservancy

https://us02web.zoom.us/j/84386859595?pwd=V2tCeWpTRzQ1bm9FUzdNM2paYWVPQT09

Meeting ID: 843 8685 9595

Instrucciones para tener acceso a la interpretación en español

1. Locate the “Interpretation Icon” at the bottom right of your screen. Localice el “Icono de Interpretación” en la parte inferior derecha de la pantalla.

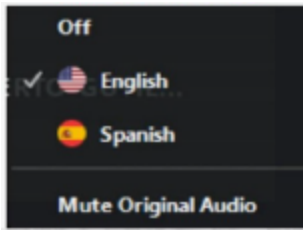

2. Select language preference (English or Spanish) Seleccione su preferencia de idioma (inglés o español)

3. Select **“Mute Original Audio”** to avoid hearing feedback or both languages. Seleccione **“Modo Silencio audio original”** para evitar escuchar ambos idiomas.

MEETING AGENDA



1. Call to Order.
2. Administration of Oath of Office to new members.
3. Roll Call.
4. Comments from Members of the public on items not on the agenda and public testimony on all agenda items.
5. Staff Update.
6. Discussion Items.
7. Members comments on matters not on the agenda.
8. Announcement of future meetings and adjournment.

ITEM 1. CALL TO ORDER

ITEM 2. ADMINISTRATION OF OATH OF OFFICE TO NEW MEMBERS



Oath of Office

For the Office of, Member, Santa Monica Mountains Conservancy Upper Los Angeles River and Tributaries Working Group

I, _____ do solemnly swear (or affirm) that I will support and defend the Constitution of the United States and the Constitution of the State of California against all enemies, foreign and domestic; that I will bear true faith and allegiance to the Constitution of the United States and the Constitution of the State of California; that I take this obligation freely, without any mental reservation or purpose of evasion; and that I will well and faithfully discharge the duties upon which I am about to enter.



ITEM 3. ROLL CALL



© TreePeople



ITEM 4. COMMENTS FROM MEMBERS OF THE PUBLIC ON ITEMS NOT ON THE AGENDA AND PUBLIC TESTIMONY ON ALL AGENDA ITEMS

ITEM 5. STAFF UPDATE



© TreePeople

ULART Project Portfolio Map

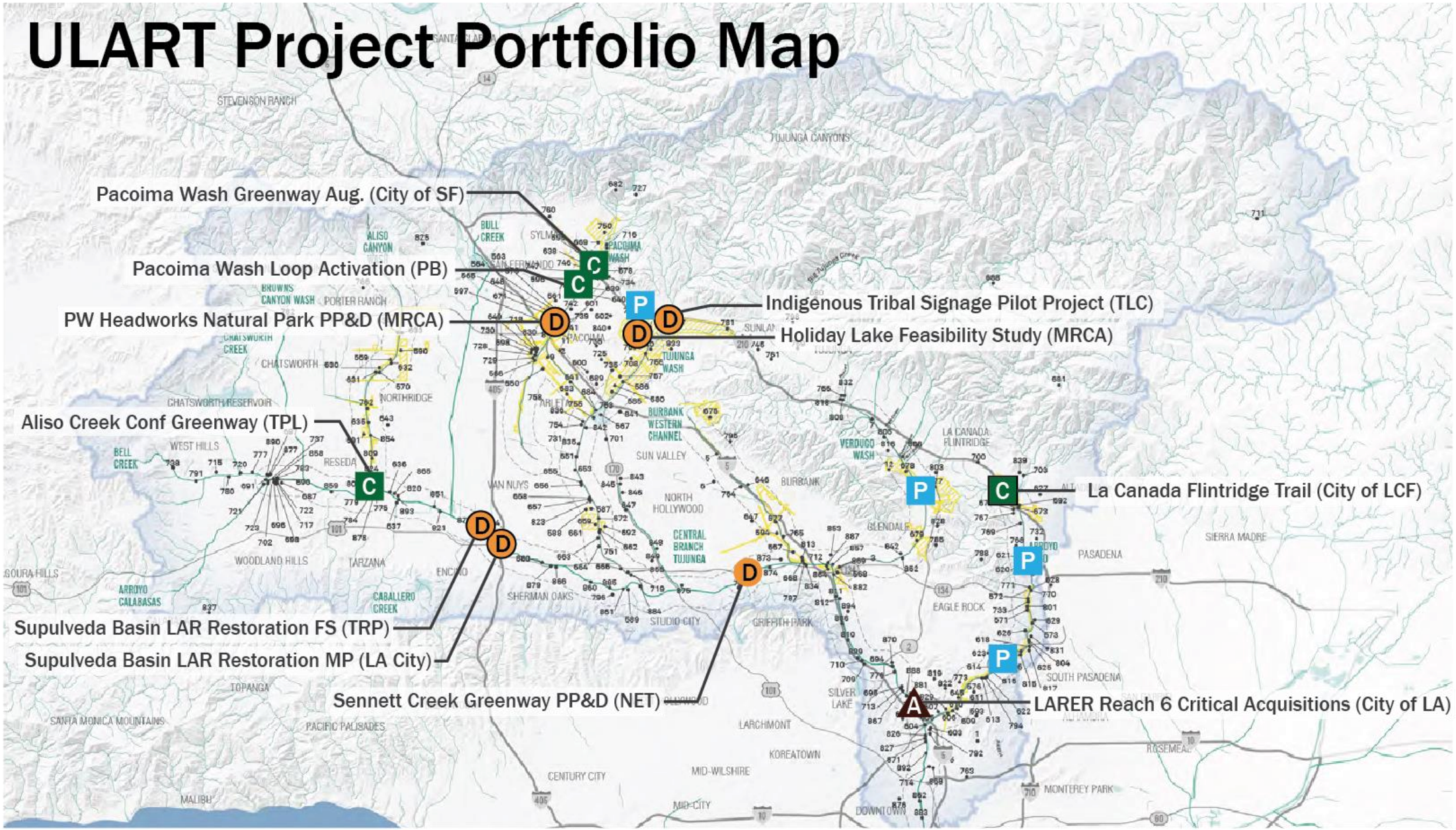

ITEM 6. DISCUSSION ITEMS

© Dan Barrett

ITEM 6(a). APPROVAL OF MINUTES

ITEM 6(b). CONSIDERATION OF RESOLUTION RECOMMENDING PROJECTS TO THE SANTA MONICA MOUNTAINS CONSERVANCY FOR LOCAL ASSISTANCE GRANT FUNDING PURSUANT TO THE BUDGET ACT OF 2021, ITEM 3810-101-0001

A. Aliso Creek Confluence Greenway (Trust for Public Land)
B. Sennett Creek Greenway PP&D (North East Trees)
C. Pacoima Wash Loop Activation (Pacoima Beautiful)
D. Pacoima Wash Greenway Augmentation (City of San Fernando)
E. LARER Reach 6 Critical Acquisitions (City of Los Angeles)

ULART Project Portfolio Map

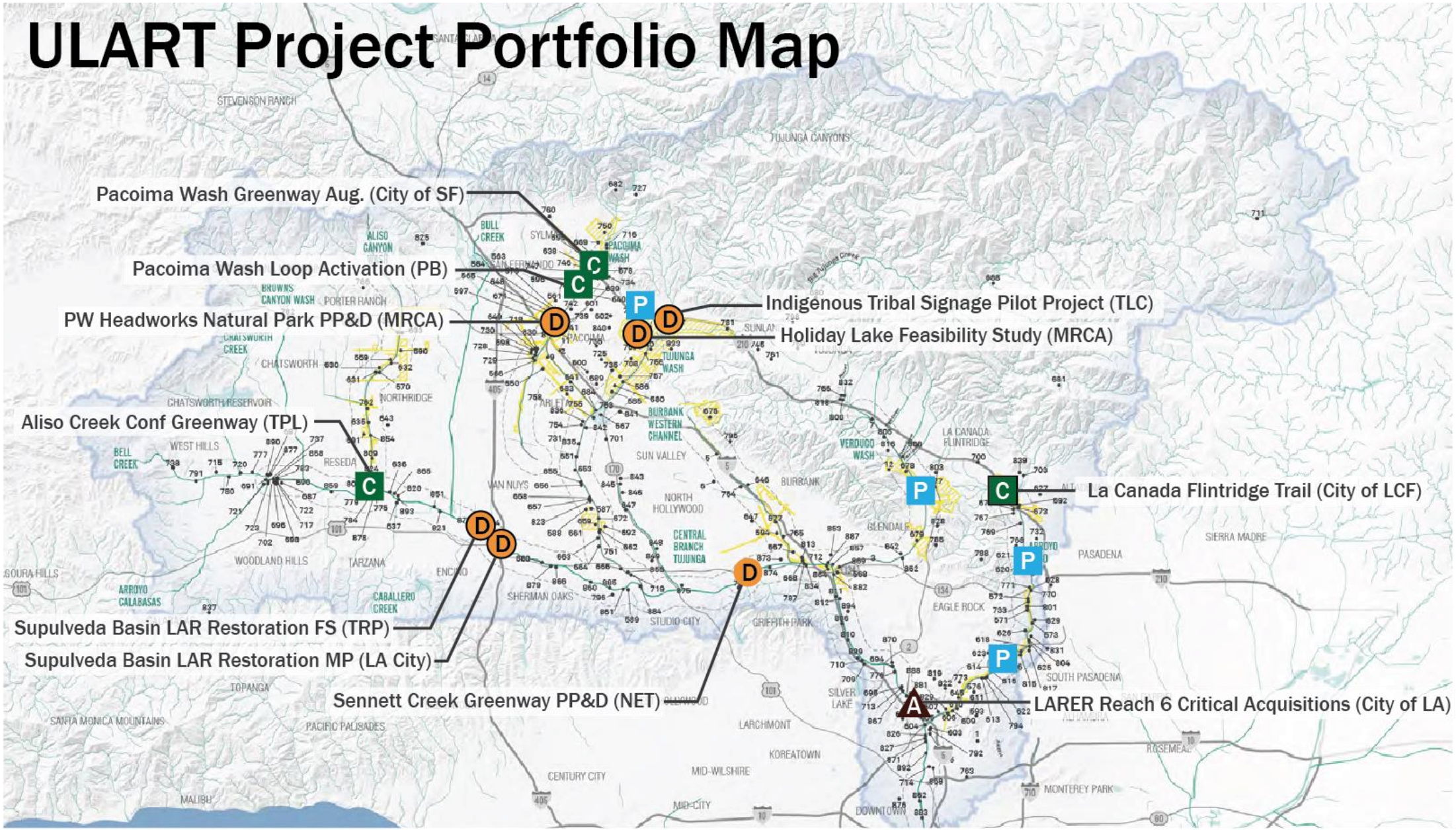

A. ALISO CREEK CONFLUENCE GREENWAY (TRUST FOR PUBLIC LAND)

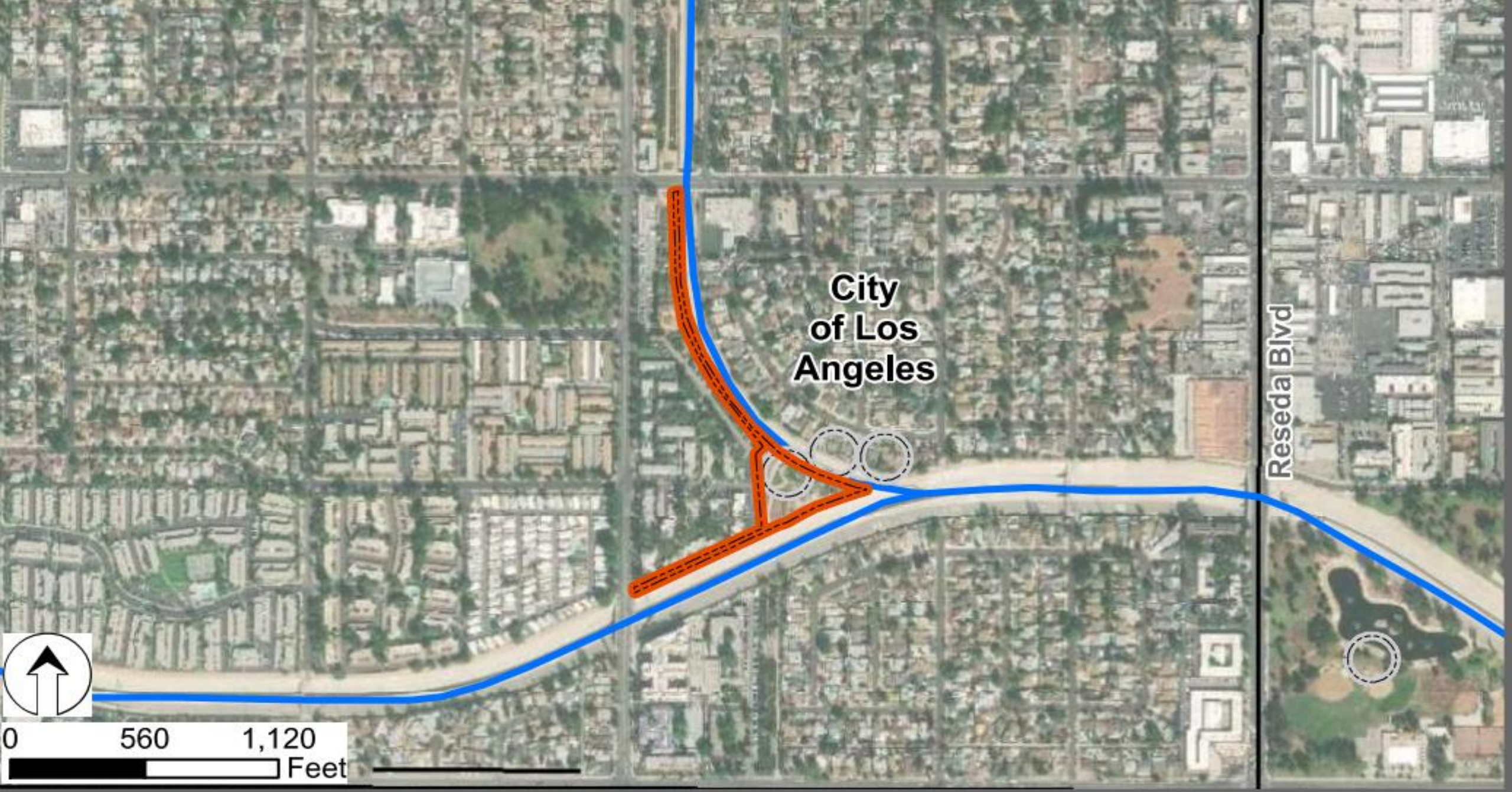
City
of Los
Angeles
Reseda Blvd
0
560
1,120
Feet
Featured Opportunity
Other Opportunities
LA River/Tributaries
City Boundary

Reseda Riverloop Project Scope

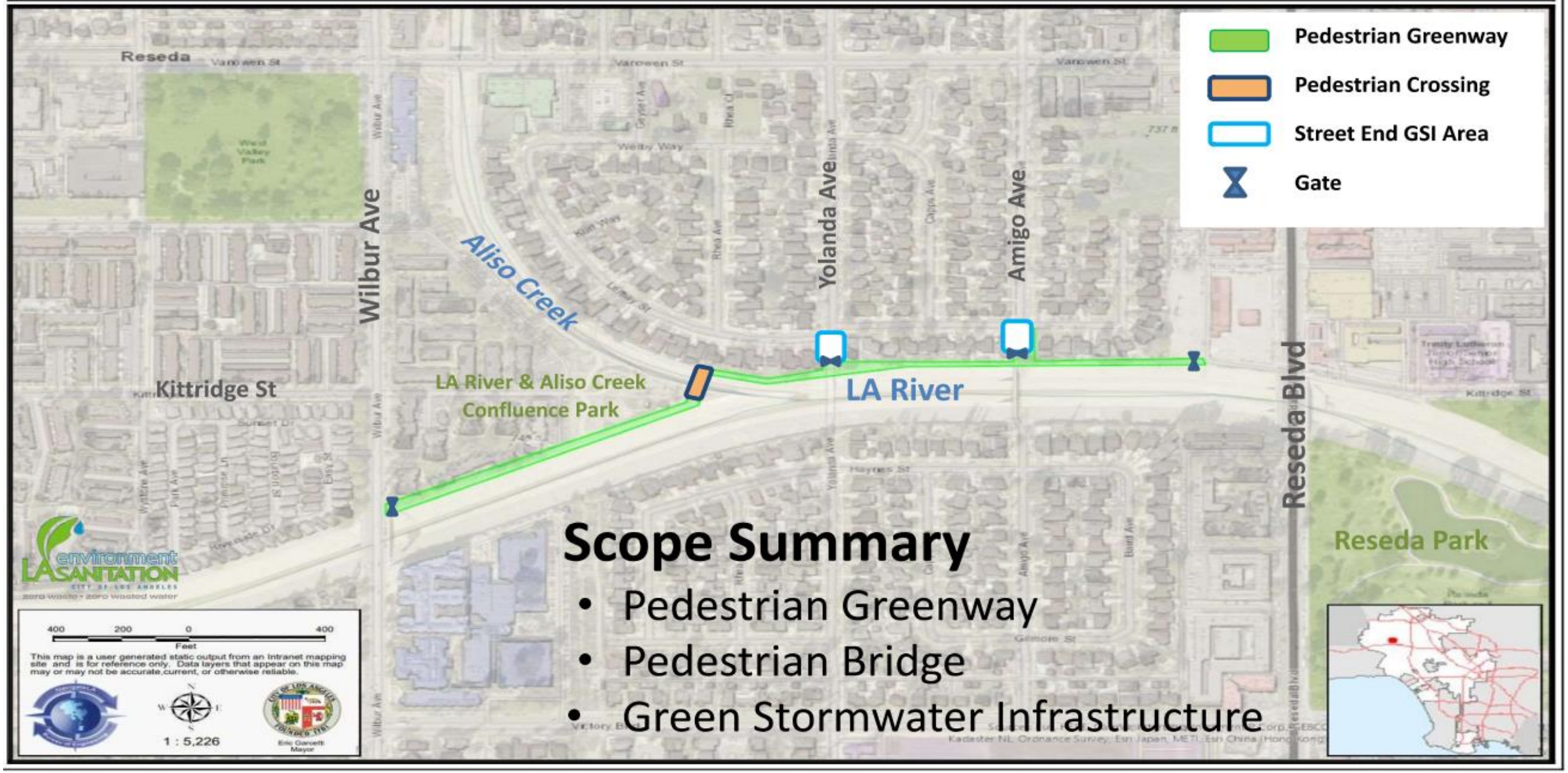

Aliso Creek Bridge Area



Greenway



Yolanda Ave Street End

Amigo Ave Street End

B. SENNETT CREEK GREENWAY PP&D (NORTH EAST TREES)

City of
Burbank
City of
Los Angeles
0
300
600
Feet
Featured Opportunity
Other Opportunities
LA River/Tributaries
City Boundary

Existing Conditions:

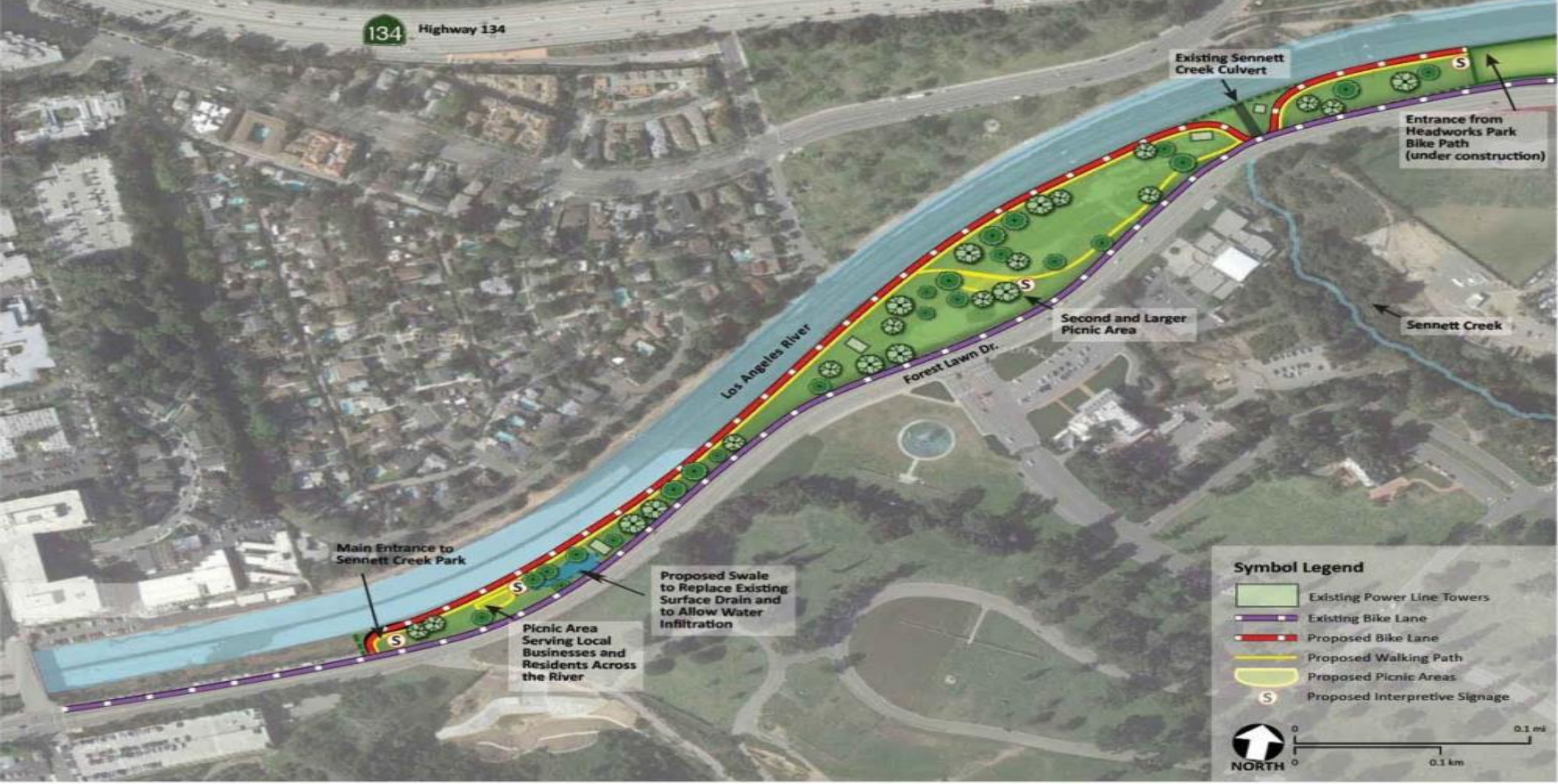

Sennett Creek Park

(Proposed Concept)

Bike lane data courtesy of MTA. Date: 7/28/2011

C. PACOIMA WASH LOOP ACTIVATION (PACOIMA BEAUTIFUL)

5
City of San Fernando
San Fernando Mission Blvd
S Brand Blvd
Brand Blvd
W Brand Blvd
Laurel Canyon Blvd
118
City of Los Angeles
Van Nuys Blvd
0
1,000
2,000
Feet
Featured Opportunity
Other Opportunities
LA River/Tributaries
City Boundary

Pacoima Wash Greenway Gateway ACTIVATIONS

Location: Los Angeles, CA
Duration: 1.5 years

Site Owner
Various site owners, LA County Flood Control District has a Maintenance Easement for entirety

Project Lead:
Pacoima Beautiful
Veronica Padilla-Campos, Executive Director
vpadilla@pacoimabeautiful.org
(818) 899-2454

Team Members + Roles:
- Pacoima Beautiful - Lead, Outreach + Program Lead
- Kounkuey Design Initiative - Design + Fabrication, Program Support
- LA County Flood Control District - Partner

Kit of Parts

Existing Conditions of the Site (btw the 118 Freeway and San Fernando Rd)

Project Site

Pacoima Wash Greenway Gateway SMALL PROJECTS

Location: Los Angeles, CA
Duration: 1.5 years

Site Owner
City of Los Angeles

Project Lead:
Pacoima Beautiful
Veronica Padilla-Campos, Executive Director
vpadilla@pacoimabeautiful.org
(818) 899-2454

Team Members + Roles:
- Pacoima Beautiful - Lead, Outreach
- Kounkuey Design Initiative - Community Design through Construction Administration
- City of Los Angeles - Partner

Existing Conditions of Walkway west of the Wash

Existing Conditions at Haddon Ave cul-de-sac, east of the Wash

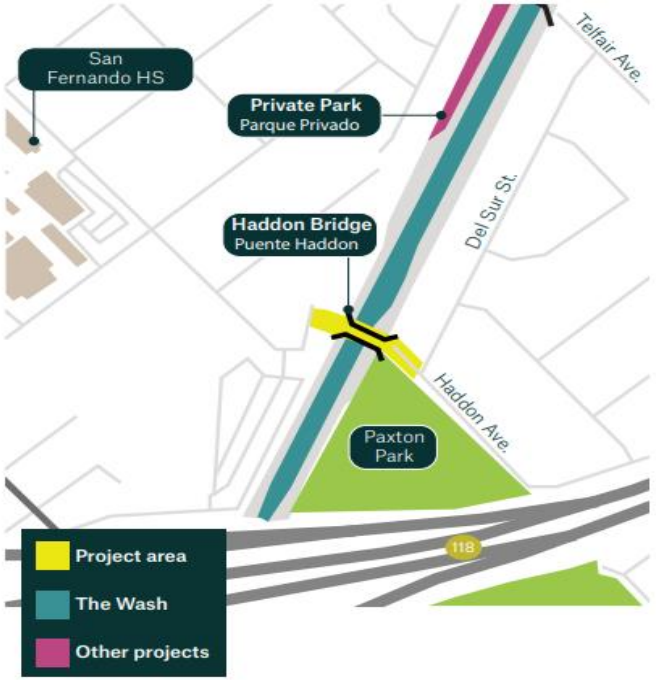

Pacoima Mural inspiration

Existing Conditions with Project Boundary

Los Angeles Flood Control District Right of Way Parcels

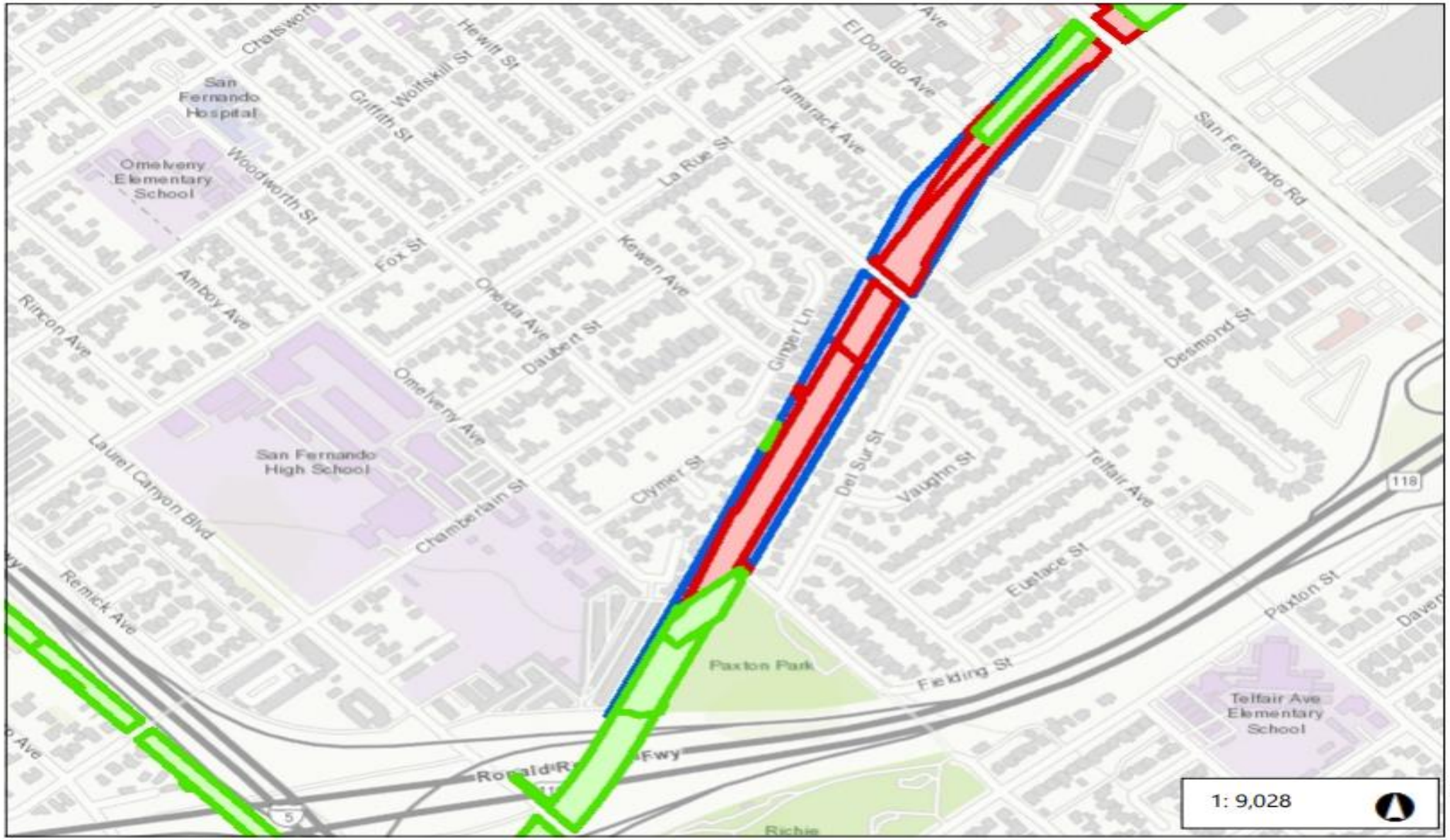

0.3 0 0.14 0.3 Miles

WGS_1984_Web_Mercator_Auxiliary_Sphere

© Latitude Geographics Group Ltd.

This map is a user generated static output from an Internet mapping site and is for reference only. Data layers that appear on this map may or may not be accurate, current, or otherwise reliable.

THIS MAP IS NOT TO BE USED FOR NAVIGATION

Legend

Flood Parcels

- Other
- Fee
- Easement
- Quitclaim

Citations

Notes

D. PACOIMA WASH GREENWAY AUGMENTATION (CITY OF SAN FERNANDO)

City of San Fernando
City of Los Angeles
City of Burbank
118
210
5
405
170
0
6,400
12,800
Feet
Featured Opportunity
Other Opportunities
LA River/Tributaries
City Boundary

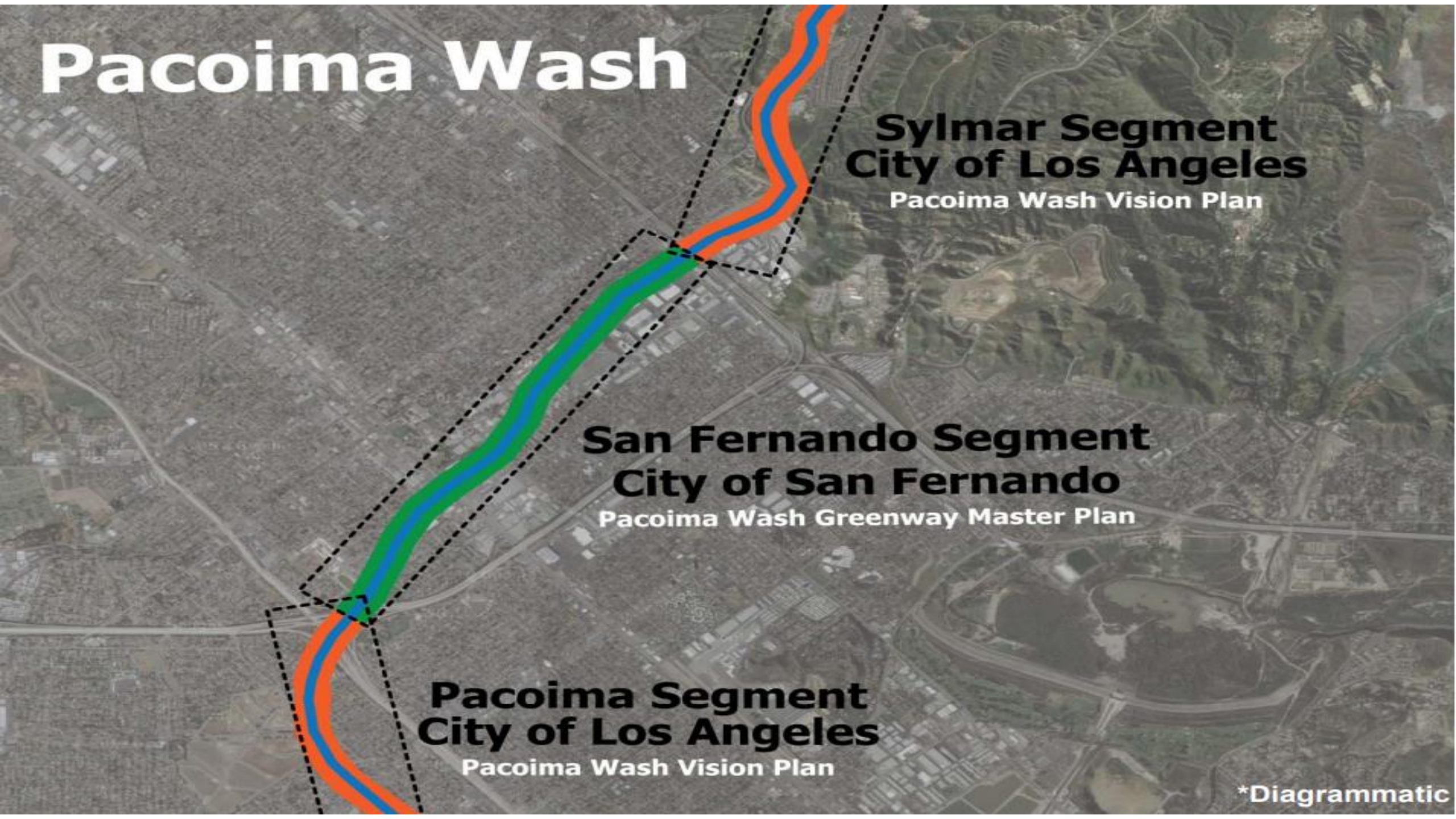
Pacoima Wash
Sylmar Segment
City of Los Angeles
Pacoima Wash Vision Plan
San Fernando Segment
City of San Fernando
Pacoima Wash Greenway Master Plan
Pacoima Segment
City of Los Angeles
Pacoima Wash Vision Plan
*Diagrammatic

Pacoima Wash - Bikeway Project Goals



- 3-mile long greenway (1.6 miles in City of San Fernando) that connects the N/E San Fernando Valley communities to each other, park amenities, and the Angeles National Forest.
- Link to existing San Fernando Road Rail Right-of-Way Bike Path and other existing and planned bikeways within the City's of San Fernando and Los Angeles.
- Bridges, underpasses and new access points providing access to six major cross streets with bicycle facilities, rail and bus service, schools, shopping centers and other destinations.
- String of connected smaller stream-side parks that are connected via bikeway/trail.
- Interception of street runoff and infiltration into all park components.

Opportunities to Create a Trail

- Connectivity for both the community and wildlife
- Dense, residential setting along the Pacoima Wash, reduce VMT
- Activating neglected communities, re-orients neighborhoods to the Pacoima Wash
- Long, linear landscape, preserve the viewshed

E. LARER REACH 6 CRITICAL ACQUISITIONS (CITY OF LOS ANGELES)

City of Glendale
City of Los Angeles
2
110
101
5
0
3,500
7,000
Feet
Featured Opportunity
Other Opportunities
LA River/Tributaries
City Boundary

Figure 4-27 Reach 6. Taylor Yard, Looking Downstream (Existing and Rendering of Proposed Restored Reach)[13]

The following table lists the acreages for Reach 6 of the LPP:

	Acres outside of LACDA Boundary	Acres in LACDA Boundary	Total Acres needed for project including LACDA in Reach 6	Number of Parcels	Recommended Estates
Non Federal Sponsor	0	6.12	6.12	5	Fee
Public other than NFS	19.86	20.85	40.71	22	Perpetual Easement (5 parcels) Fee (17 parcels)
Private	38.84	6.04	44.88	28	Fee
Non-APN (owner not defined in gross appraisal)	0	2.82	2.82	21	Perpetual Easement (2 parcels) Fee (19 parcels)
TOTAL	61.52	33.01	94.53	76	

ITEM 6(b). CONSIDERATION OF RESOLUTION RECOMMENDING PROJECTS TO THE SANTA MONICA MOUNTAINS CONSERVANCY FOR LOCAL ASSISTANCE GRANT FUNDING PURSUANT TO THE BUDGET ACT OF 2021, ITEM 3810-101-0001

A. Aliso Creek Confluence Greenway (Trust for Public Land)
B. Sennett Creek Greenway PP&D (North East Trees)
C. Pacoima Wash Loop Activation (Pacoima Beautiful)
D. Pacoima Wash Greenway Augmentation (City of San Fernando)
E. LARER Reach 6 Critical Acquisitions (City of Los Angeles)



ITEM 7. COMMITTEE MEMBER COMMENTS ON MATTERS NOT ON THE AGENDA



© TreePeople



ITEM 8. ANNOUNCEMENT OF FUTURE MEETINGS AND ADJOURNMENT



Contact Information

Santa Monica Mountains Conservancy, Board Secretary

- Tel. No. (310) 589-3200, Extension 118
- Email: river@smmc.ca.gov

Mountains Recreation and Conservation Authority

Brian Baldauf, Chief of Watershed Planning

Email: brian.baldauf@mrca.ca.gov

- Tel. No. (323) 221-9944, Extension 190

Jessica Medina, Project Manager

- Email: jessica.medina@mrca.ca.gov
- Tel. No. (323) 221-9944, Extension 205